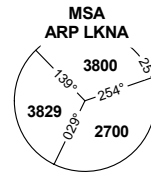
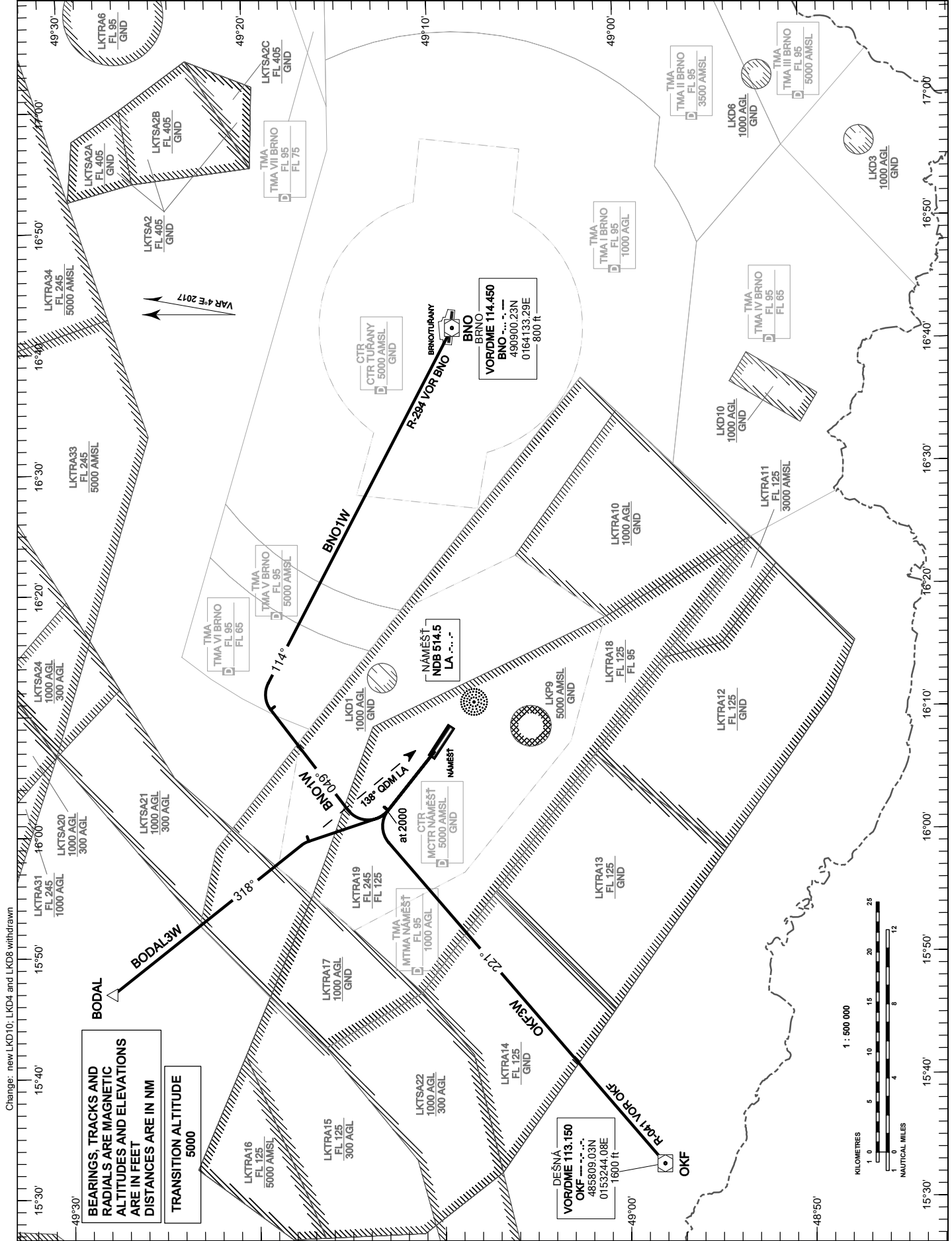


STANDARD DEPARTURE CHART INSTRUMENT (SID) - ICAO

NÁMĚŠŤ APPROACH / RADAR	118.155
	266.200
NÁMĚŠŤ TOWER	126.505
	119.830 (reserve)
NÁMĚŠŤ PRECISION	283.900
	123.300 (reserve)




NÁMĚŠŤ RWY 31



BEARINGS, TRACKS AND RADIALS ARE MAGNETIC ALTITUDES AND ELEVATIONS ARE IN FEET DISTANCES ARE IN NM
TRANSITION ALTITUDE 5000

DEŠNA
VORDME 113.150
OKF
485809.03N
0153244.08E
1600 ft



Change: new LKD10, LKD4 and LKD8 withdrawn