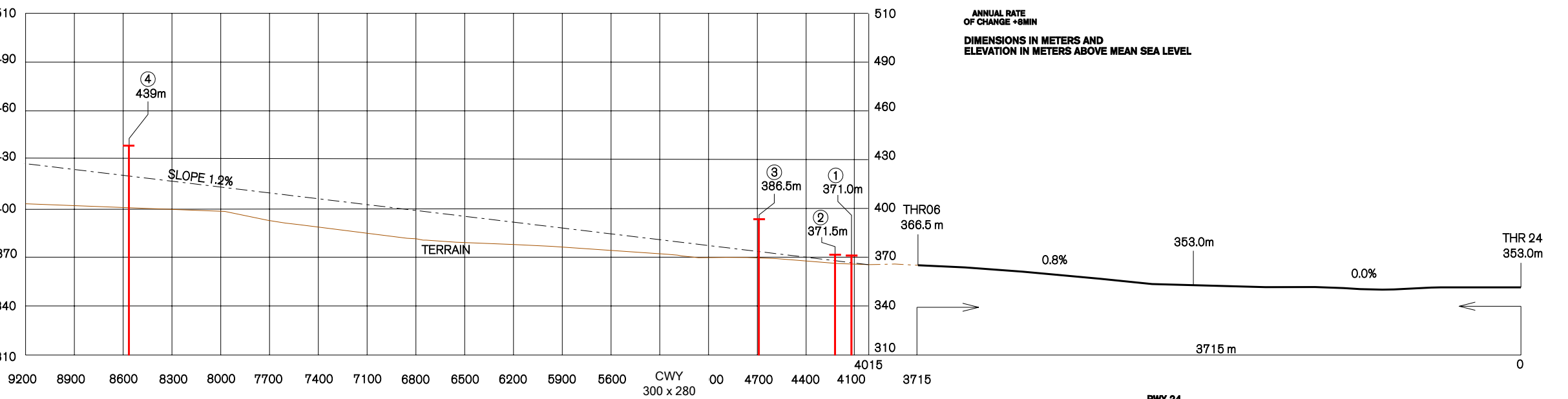
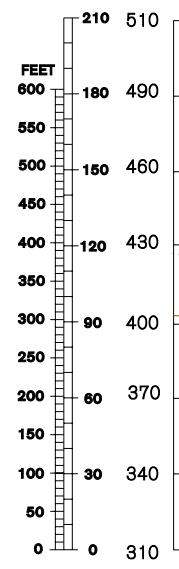


AERODROME OBSTACLE CHART - ICAO TYPE A (OPERATING LIMITATIONS)

**PRAHA/Ruzyně
RWY 24**

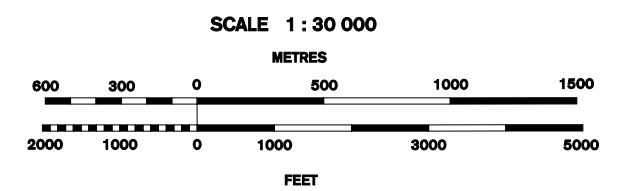
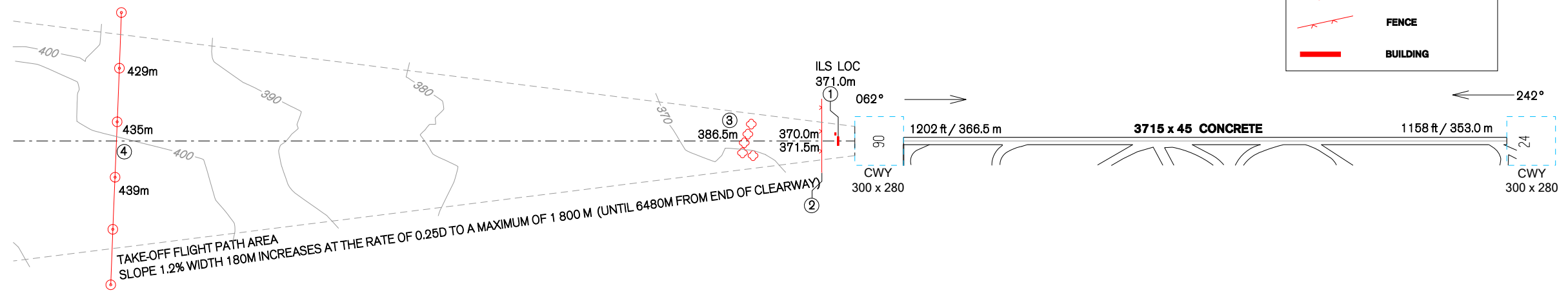
VERTICAL SCALE
1 : 3 000
METRES



ANNUAL RATE OF CHANGE +8MIN
DIMENSIONS IN METERS AND ELEVATION IN METERS ABOVE MEAN SEA LEVEL

RWY 24 DECLARED DISTANCES	
TAKE - OFF RUN AVAILABLE	3715
TAKE - OFF DISTANCE AVAILABLE	4015
ACCELERATE STOP DISTANCE AVAILABLE	3715
LANDING DISTANCE AVAILABLE	3715

LEGEND	
	CONTOUR
	TERRAIN
	OBSTACLE
	TRANSMISSION LINE
	TREES
	FENCE
	BUILDING



change: CWY dimension