

ARP 50° 13' 00" N  
014° 23' 44" E

VODOCHODY TOWER 133,080  
121,500  
VODOCHODY RADAR 127,480

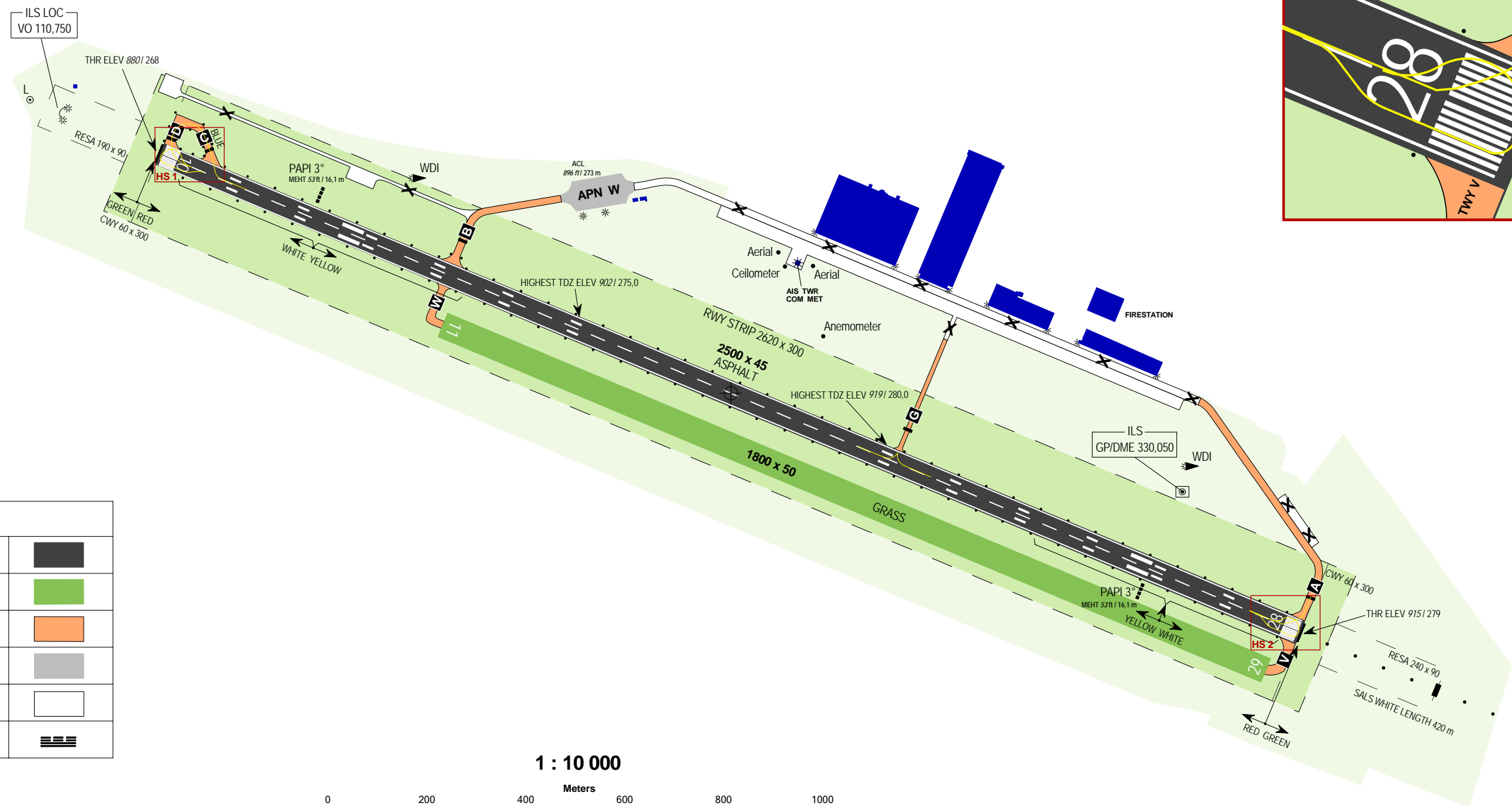
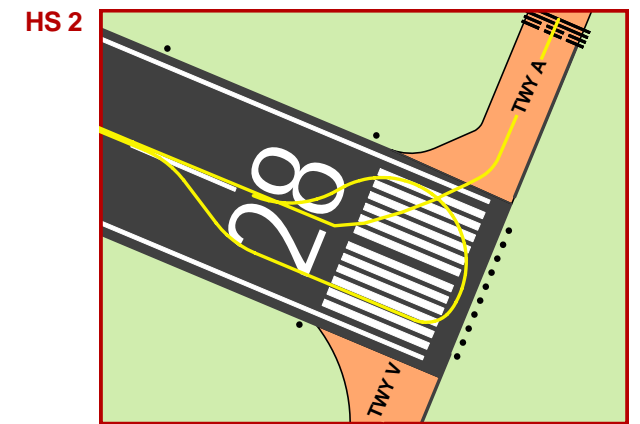
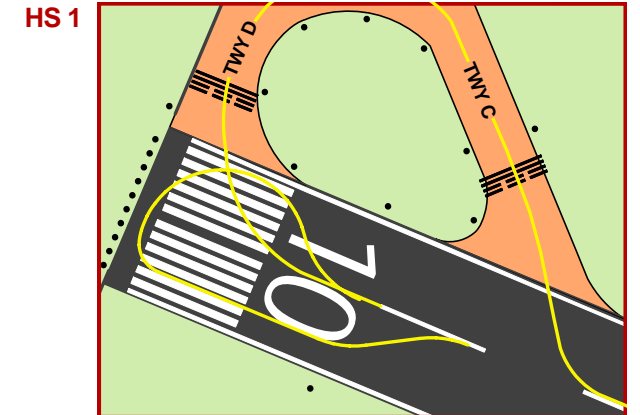
AD ELEV 919 ft / 280 m

AERODROME CHART - ICAO

PRAHA / Vodochody

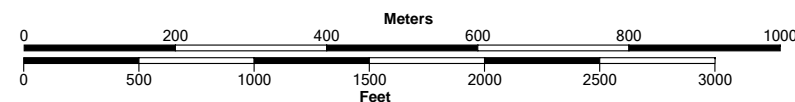
RWY	DIRECTION	THR	BEARING STRENGTH
10	101°	50°13'10,43"N 014°22'43,01"E	PCN 22/F/B/X/T
28	281°	50°12'49,66"N 014°24'44,89"E	
11	101°	50°13'01,90"N 014°23'13,98"E	-
29	281°	50°12'46,88"N 014°24'41,95"E	-
TAXIWAYS		TWY A, B TWY C, D TWY G, V, W	PCN 20/F/B/X/T PCN 22/F/B/X/T -

VAR 4° E 2015  
ANNUAL RATE OF CHANGE +6"  
ELEVATIONS IN ft / m  
DIMENSIONS IN m  
BEARINGS ARE MAGNETIC



LEGEND	
RWY (area of ATC responsibility)	
UNPAVED RWY (area of ATC responsibility)	
TWY (area of ATC responsibility)	
STAND	
TAXIING NOT ALLOWED	
RUNWAY HOLDING POINT	

1 : 10 000



change: PCN RWY and TWY A, B, C, D in table