

ARP 49°56'22"N  
015°22'55"E AD ELEV  
794 ft /242 m

RADAR 130,280  
308,875 reserve

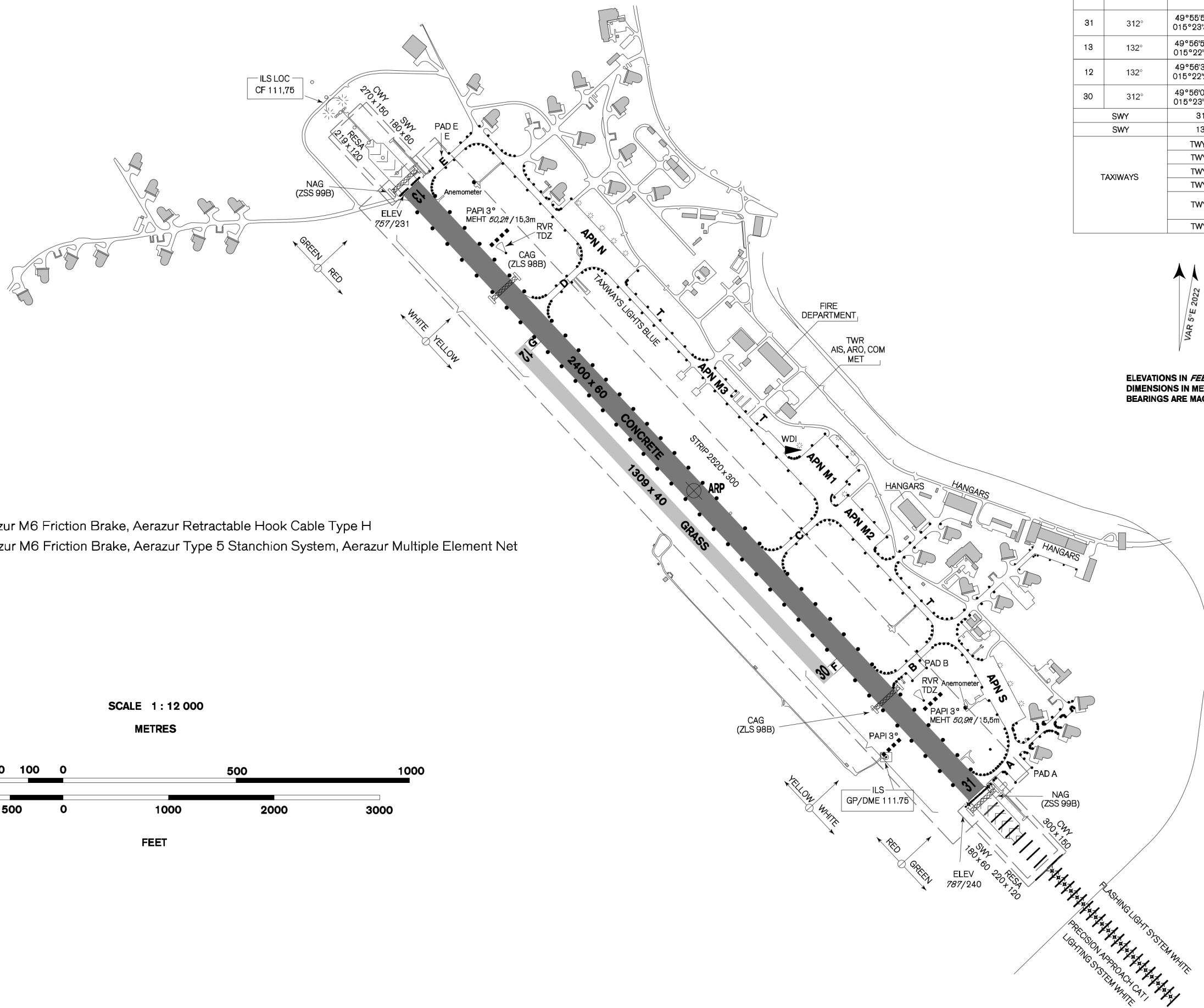
PRECISION 283,600  
123,300 reserve

TOWER 134,205  
129,405 reserve

GROUND -  
-

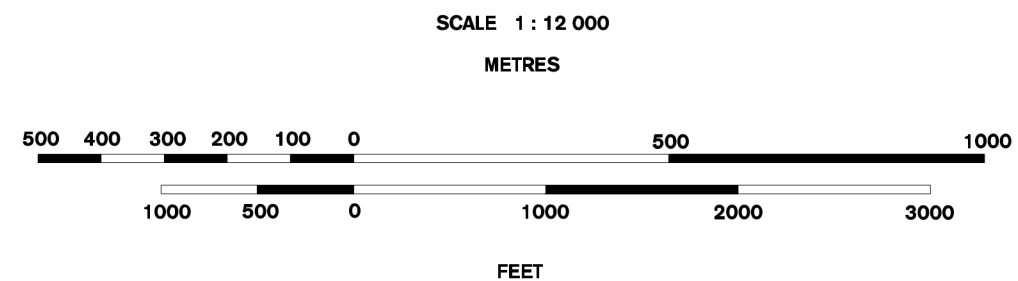
# AERODROME CHART - ICAO ČÁSLAV

RWY	DIRECTION	THR	BEARING STRENGTH
31	312°	49°55'53,90"N 015°23'35,81"E	PCN 30/R/B/W/T
13	132°	49°56'50,96"N 015°22'14,10"E	
12	132°	49°56'35,85"N 015°22'29,76"E	
30	312°	49°56'04,76"N 015°23'14,35"E	
SWY		31	PCN 18/F/C/W/T
SWY		13	PCN 9/F/C/W/T
TAXIWAYS	TWY A		PCN 36/R/B/W/T
	TWY B		PCN 58/F/B/W/T
	TWY C		PCN 21/R/C/W/T
	TWY D		PCN 23/R/B/W/T
	TWY E		PCN 28/R/B/W/T
	TWY T		PCN 48/F/B/W/T



ELEVATIONS IN FEET/METRES  
DIMENSIONS IN METRES  
BEARINGS ARE MAGNETIC

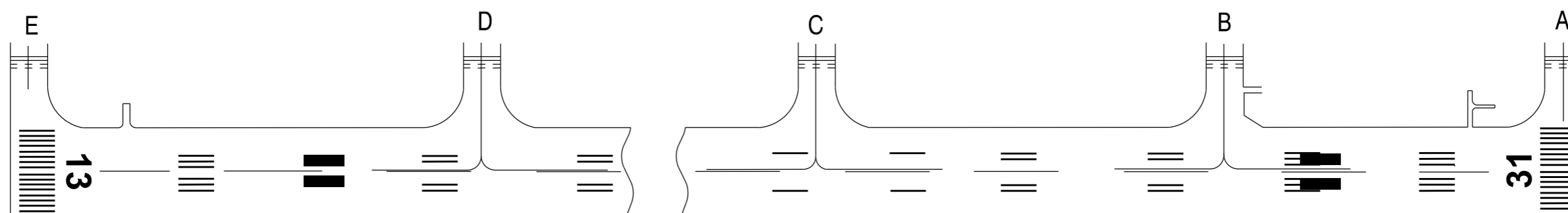
ZLS 98B = Aerazur M6 Friction Brake, Aerazur Retractable Hook Cable Type H  
ZSS 99B = Aerazur M6 Friction Brake, Aerazur Type 5 Stanchion System, Aerazur Multiple Element Net



Change: VAR: RWY's direction

# AERODROME CHART - ICAO - MARKINGS ON MANOEUVRING AREA

## ČÁSLAV



change: new chart