
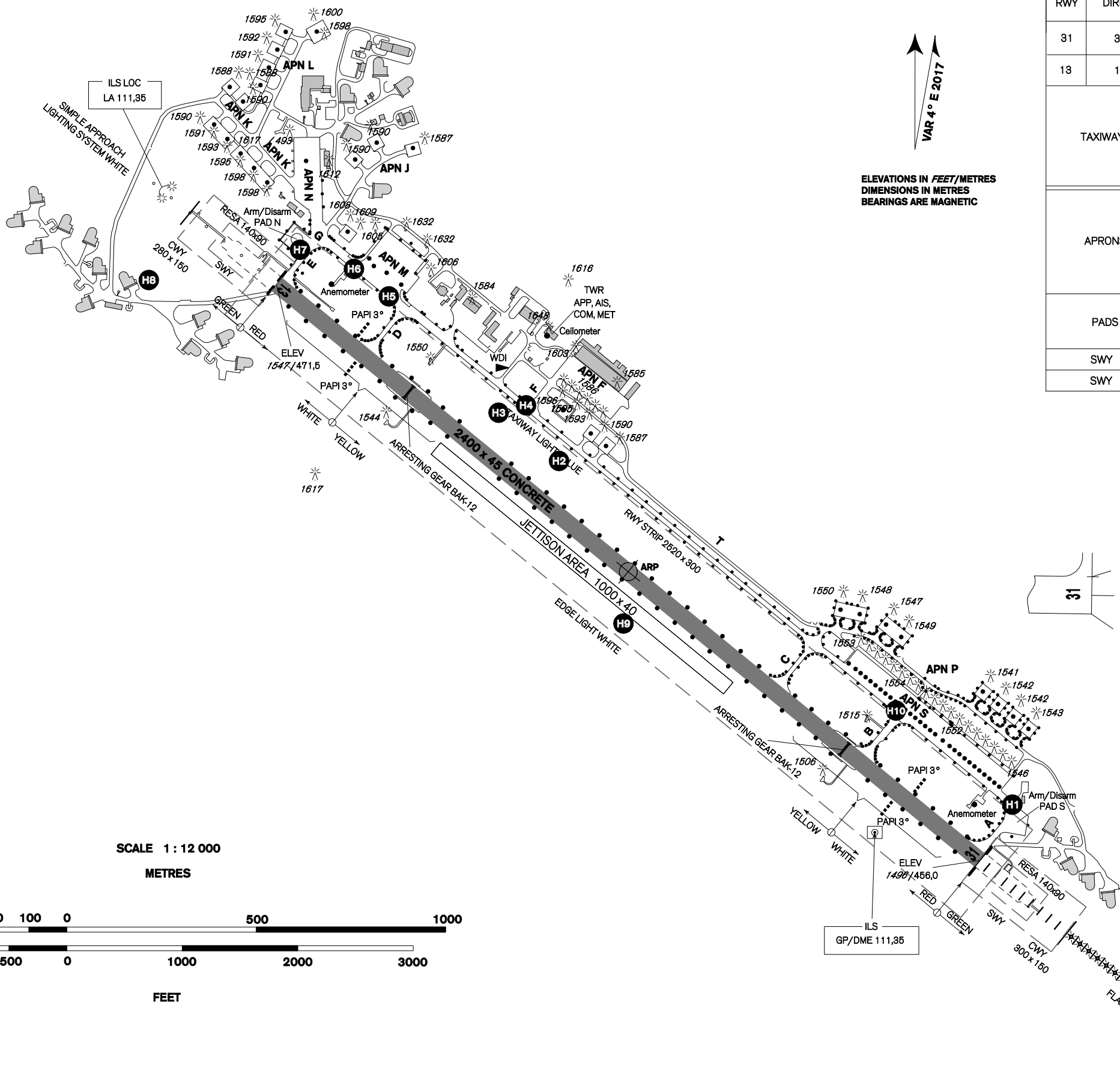
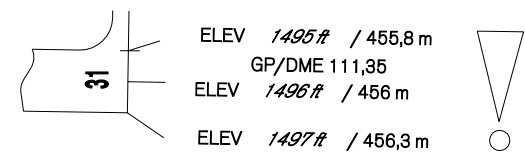


ARP	49°09'58"N 016°07'28"E	AD ELEV 1547 ft/471,5 m	APPROACH 118,155 266,200 O/R	PRECISION 283,900 123,300 reserve	TOWER 126,505 119,830 reserve	GROUND - -	AERODROME CHART - ICAO NÁMEŠŤ
-----	---------------------------	----------------------------	---------------------------------	--------------------------------------	----------------------------------	---------------	--------------------------------------

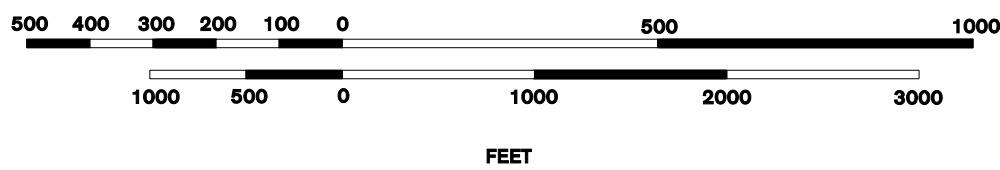


ELEVATIONS IN FEET/METRES
DIMENSIONS IN METRES
BEARINGS ARE MAGNETIC

RWY	DIRECTION	THR	BEARING STRENGTH
31	305°	49°09'33,73"N 016°08'13,58"E	PCN 29/R/B/W/T
13	125°	49°10'22,96"N 016°06'41,95"E	
TAXIWAYS		TWY A TWY B TWY C TWY D TWY E TWY G TWY T	PCN 25/R/B/W/T PCN 27/R/B/W/T PCN 26/R/B/W/T PCN 23/R/B/W/T PCN 26/R/B/W/T PCN 22/R/C/W/T PCN 24/R/B/W/T
APRONS		APN M APN S APN N APN F APN J APN K APN L APN P	PCN 41/R/A/W/T PCN 41/R/B/W/T PCN 25/R/B/W/T PCN 35/R/A/W/T 13000 kg / 0,8 MPa
PADS		Arm/Disarm PAD N Arm/Disarm PAD S	PCN 49/R/A/W/T PCN 52/R/A/W/T
SWY		13	PCN 15/F/C/X/T
SWY		31	PCN 12/F/C/X/T



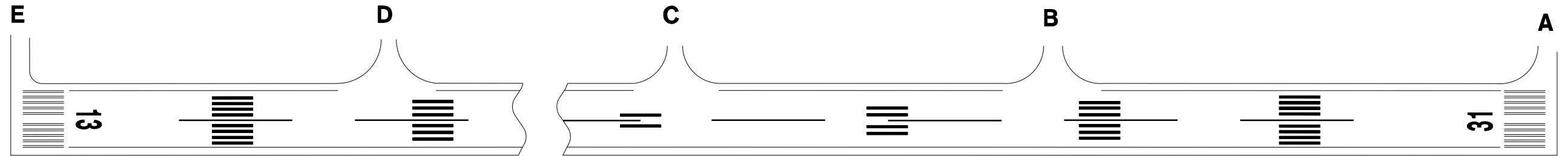
SCALE 1:12 000
METRES



change: new TLOF H1 - H10; new obstacle ELEV 1617

AERODROME CHART - ICAO - MARKINGS ON MANOEUVRING AREA

NÁMĚŠŤ



change: new chart