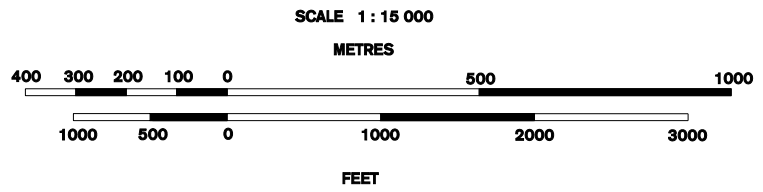
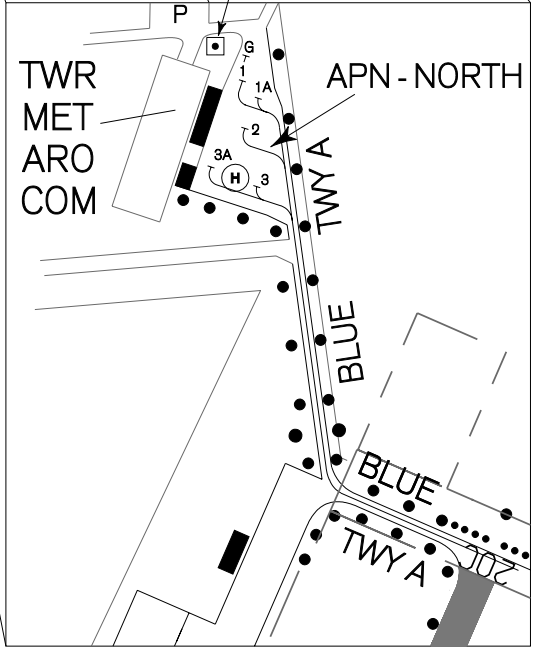

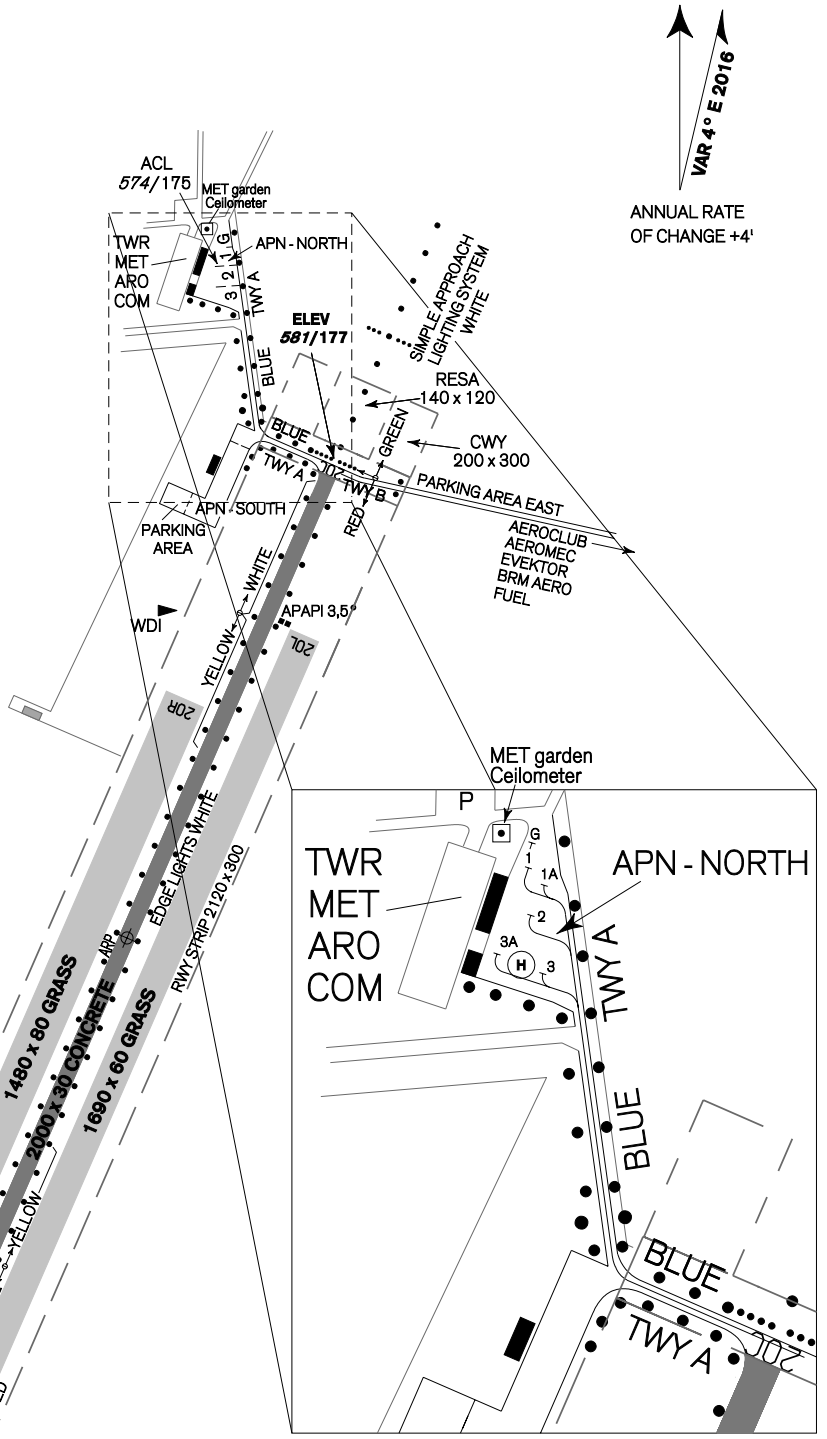


ARP **49°01'46"N** **17°26'23"E** **KUNOVICE TWR** **120,105** **ELEV 581 ft / 177 m** **AERODROME CHART - ICAO**  
**KUNOVICE INFO** **120,105** **KUNOVICE**

RWY	DIRECTION	THR	BEARING STRENGTH
02C	021°	49 01 16,62N 17 26 02,36E	PCN 33/R/B/X/T
20C	201°	49 02 15,11N 17 26 44,57E	
02R	021°	-	25000 kg/0,70 MPa
20L	201°	-	
02L	021°	-	25000 kg/0,70 MPa
20R	201°	-	
TAXIWAYS		TWY A	PCN 33/R/B/X/T
		TWY B	PCN 20/F/B/X/T

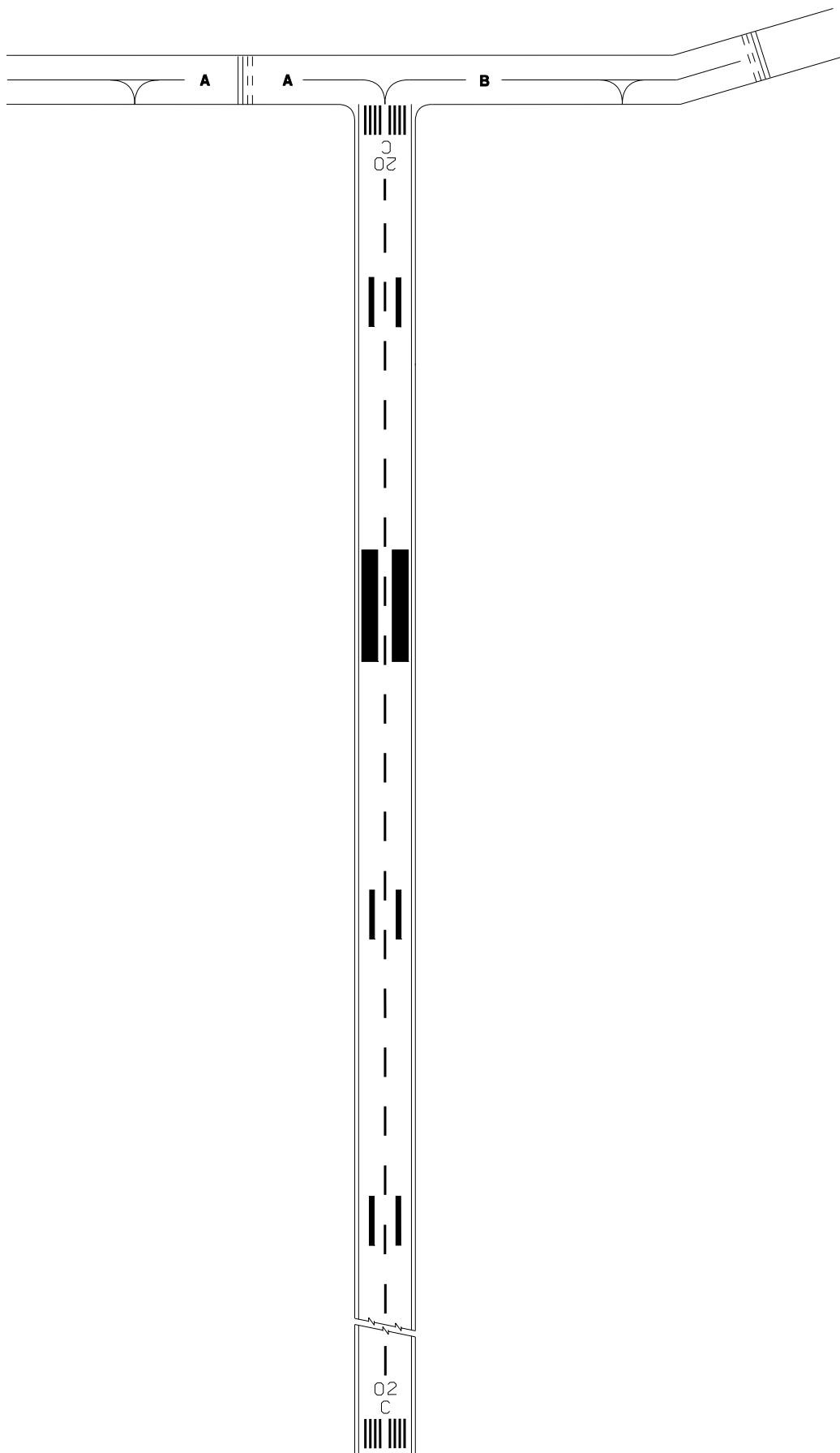
ELEVATIONS IN FEET / METRES  
DIMENSIONS IN METRES  
BEARINGS ARE MAGNETIC



change: dimensions of RWY STRIP, RESA, CWY

AERODROME CHART - ICAO - MARKINGS ON MANOEUVRING AREA

KUNOVICE



change: markings on RWY 02C/20C