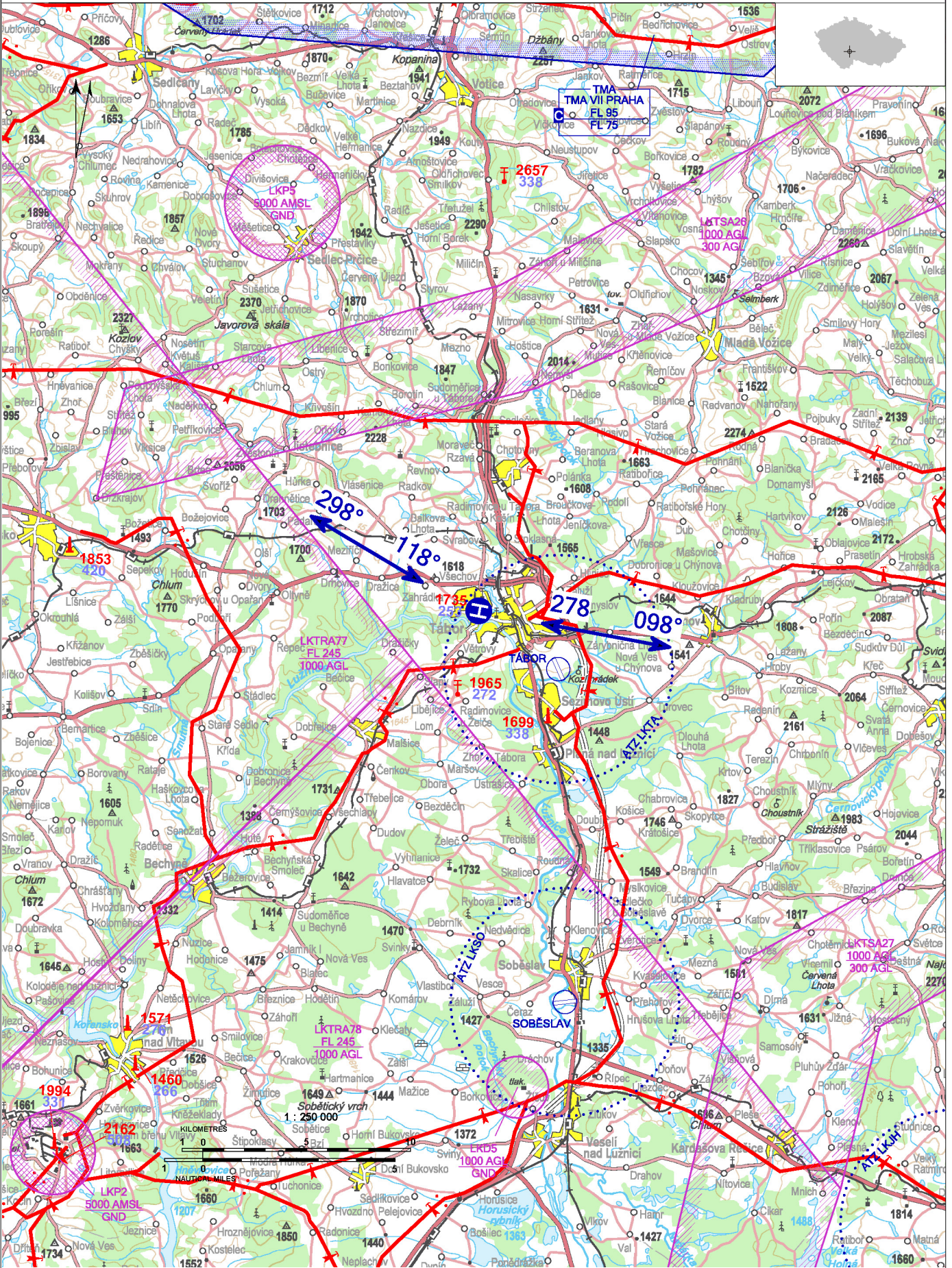


LKTR - Tábor - Nemocnice

Private domestic heliport HEMS

VFR day

49 24 57,08 N, 014 39 07,92 E POS: 0,4 km WNW Tábor town center ELEV: 1450 ft / 442 m



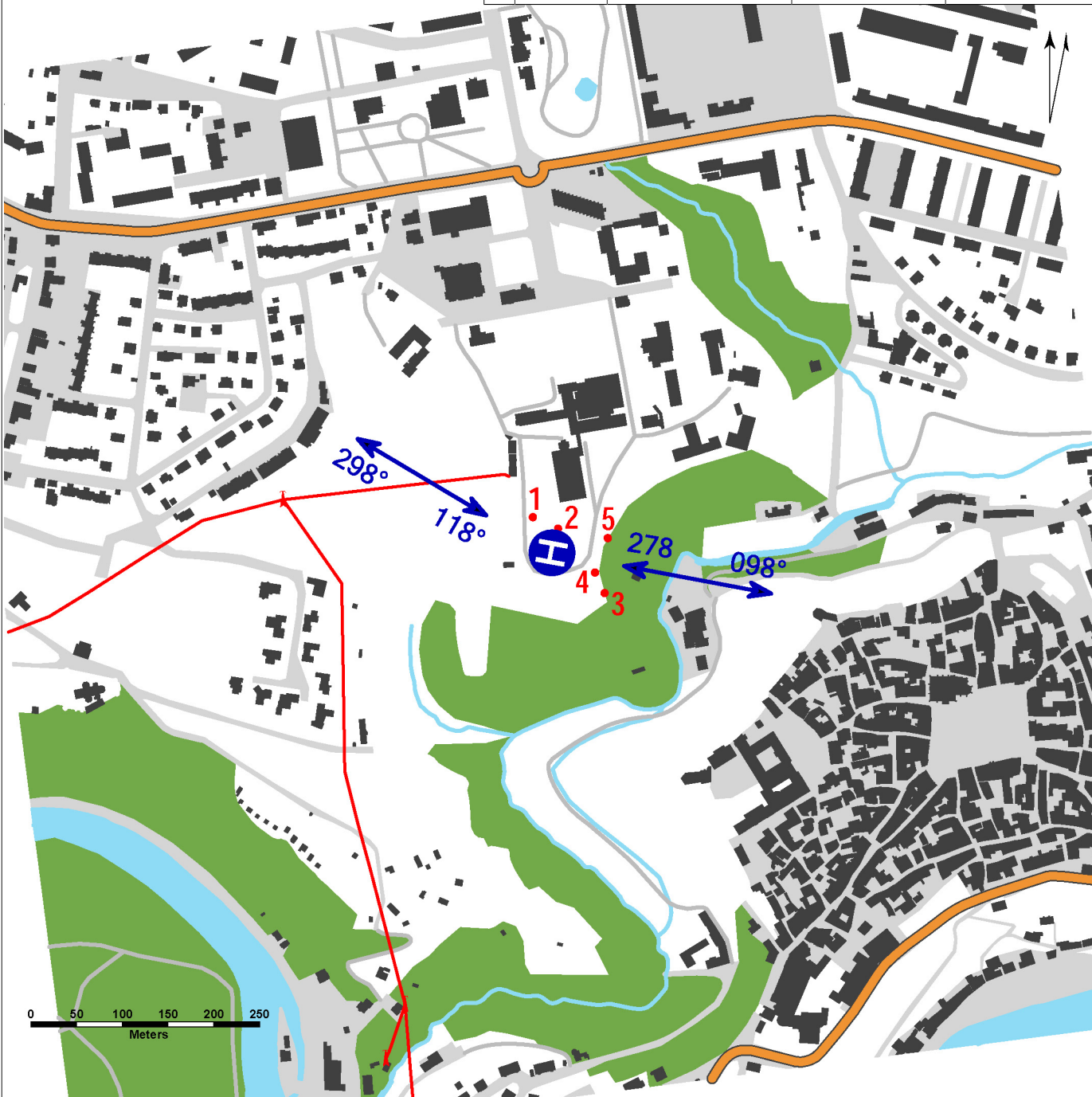
! Only HEMS flights permitted.

LKTR - Tábor - Nemocnice

surface-level heliport HEMS
 value „D“ - 17 m
 FATO – square 26 x 26 m, grass
 SA – square 44 x 44 m, grass
 TLOF – square 15 x 15 m, bitumen, strength 3500 kg / 0,4 MPa

WDI (80 m SSW)
 FATO: periphery marking FATO, recognition marking
 TLOF: periphery marking TLOF





1	Tree	49 24 58,31 N 014 39 06,93 E	1513 ft / 461 m	NIL
2	Tree	49 24 57,91 N 014 39 08,30 E	1490 ft / 454 m	NIL
3	Tree	49 24 55,63 N 014 39 10,85 E	1506 ft / 459 m	NIL
4	Tree	49 24 56,36 N 014 39 10,32 E	1499 ft / 457 m	NIL
5	Tree	49 24 57,58 N 014 39 11,01 E	1503 ft / 458 m	NIL



Underlying data © ČÚZK

	Approach:	Take-offs:
VFR day	118°, 278°	098°, 298°
VFR night	NIL	NIL

 **Nemocnice Tábor, a.s.**
 kpt. Jaroše 2000, 390 03 Tábor,
 ☎ +420 381 608 117, ☎ +420 381 608 360
 Josef Markvart (responsible person of the operator)
 ☎ +420 737 206 796, josef.markvart@nemta.cz

-  HX
-  NIL
-  NIL
-  NIL
- Rescue and fire service: NIL